

Norfolk Vanguard Offshore Wind Farm

Outline Traffic

Management Plan

Figure 3

Part 4 of 5

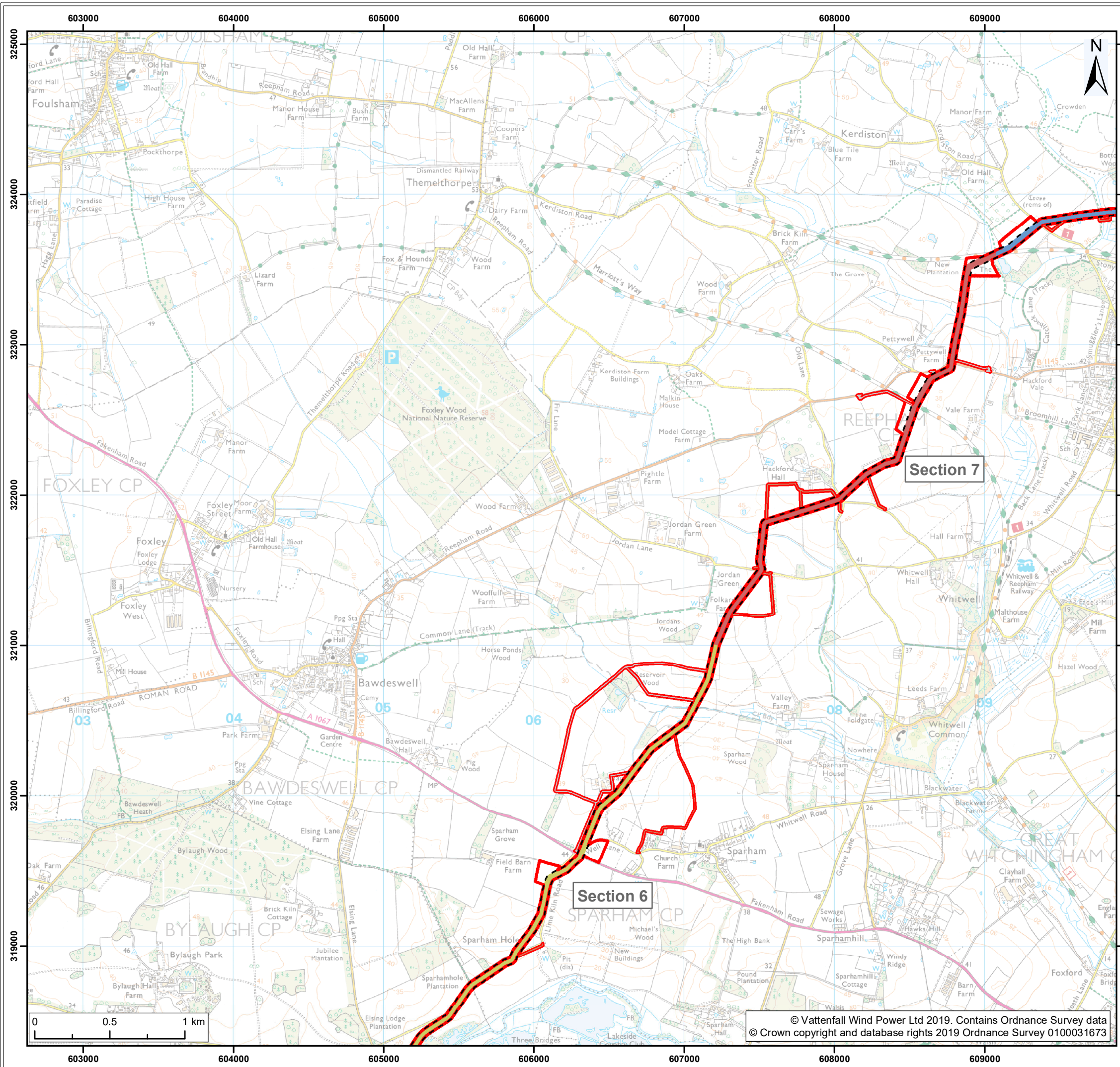
Deadline 8

Applicant: Norfolk Vanguard Limited
Document Reference: 8.8
Pursuant to: APFP Regulation: 5(2)(q)

Date: 30 May 2019
Revision: Version 3
Author: Royal HaskoningDHV

Photo: Kentish Flats Offshore Wind Farm





Legend:

- Norfolk Vanguard onshore red line boundary
- Onshore cable route**
- Onshore cable route
- Access**
- Construction access
- Operation access
- Cable Route Sections**
- Section 6
- Section 7
- Section 8

Project: Norfolk Vanguard	Report: Outline Traffic Management Plan
------------------------------	--

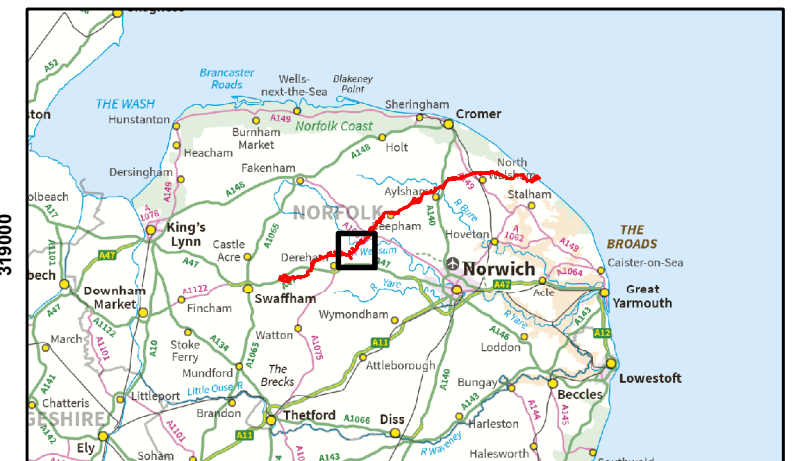
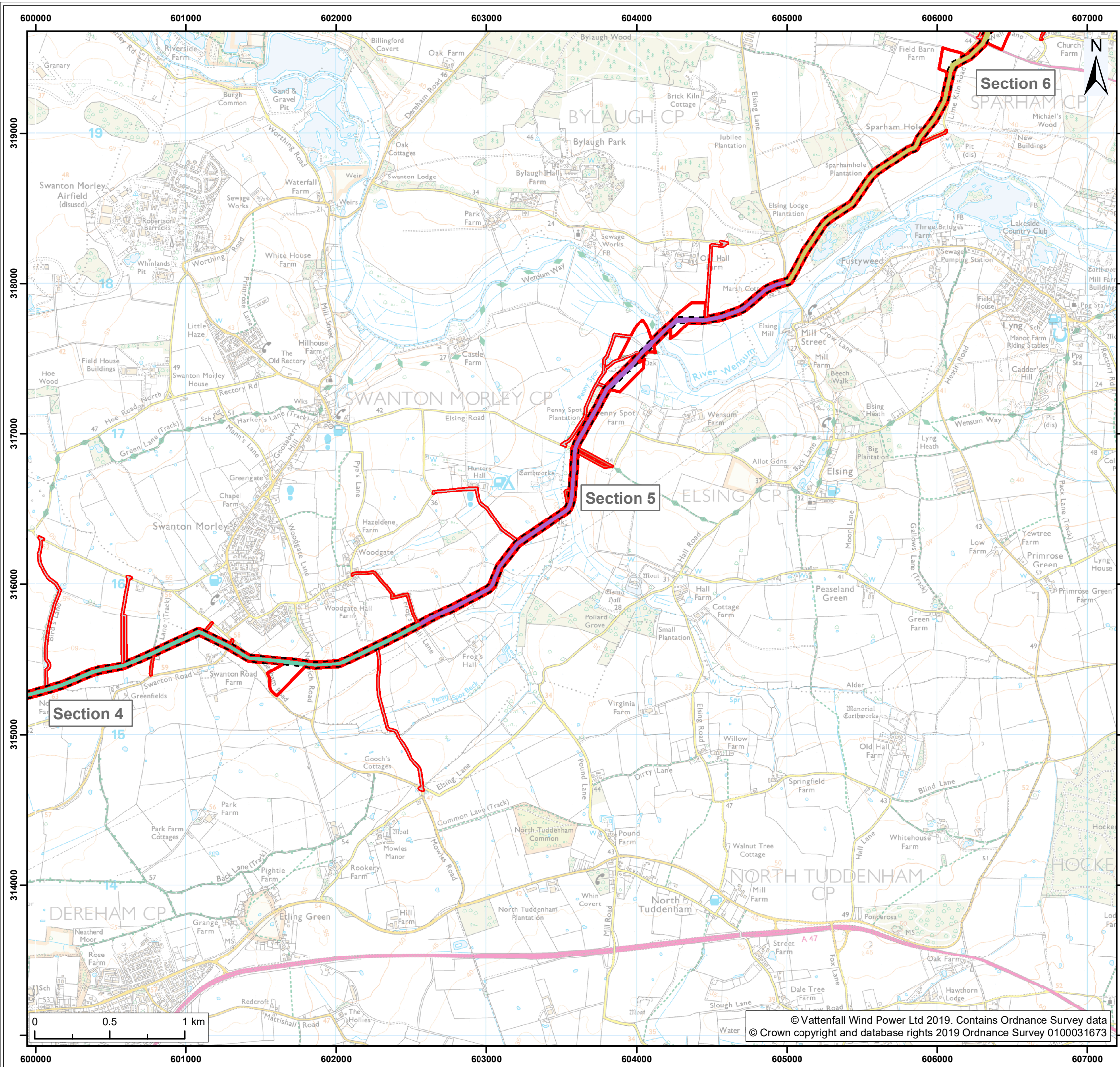
Title:
Onshore Infrastructure – Stage 3
(map 6 of 9)

Figure: 3	Drawing No: PB4476-008-006-033				
Revision:	Date:	Drawn:	Checked:	Size:	Scale:
02	30/05/2019	JT	RE	A3	1:25,000
01	30/05/2019	JT	RE	A3	1:25,000

Co-ordinate system: British National Grid EPSG: 27700

VATTENFALL

Royal HaskoningDHV
Enhancing Society Together



- Legend:
- Norfolk Vanguard onshore red line boundary
 - Onshore cable route
 - Access**
 - Construction access
 - Operation access
 - Cable Route Sections**
 - Section 4
 - Section 5
 - Section 6

Project: Norfolk Vanguard	Report: Outline Traffic Management Plan
------------------------------	--

Title:
Onshore Infrastructure – Stage 3
(map 7 of 9)

Figure: 3	Drawing No: PB4476-008-006-033				
Revision:	Date:	Drawn:	Checked:	Size:	Scale:
02	30/05/2019	JT	RE	A3	1:25,000
01	30/05/2019	JT	RE	A3	1:25,000

Co-ordinate system: British National Grid EPSG: 27700



© Vattenfall Wind Power Ltd 2019. Contains Ordnance Survey data
© Crown copyright and database rights 2019 Ordnance Survey 0100031673